






Westbound Closure Along Beardslee Blvd.

Westbound Detour

Legend

-  Pavement Reconstruction
-  Pavement Overlay
-  Detour



The City of Bothell delivers this data (map) in an AS-IS condition. GIS data (maps) are produced by the City of Bothell for internal purposes. No representation or guarantee is made concerning the accuracy, currency, or completeness of the information provided.

**Detour Route
Beardslee Blvd. Paving
Overlay Project**