9TH AVE SE
228TH ST SE
10TH AVE SE
BOTHELL EVERETT HWY
(SR-527)
228TH ST SE


9TH AVE SE
228TH ST SE
ROW
LOT 2
LOT 3
LOT 1
TRACT A
LOT 3
PARCEL 5
PARCEL 5
ROW
ROW
PARCEL B
N

PARCEL 3
LOT 2
LOT 2
TRACT 1
ROW
ROW
ROW
ROW
ROW
228TH ST SE
10TH AVE SE
PARCEL A
BOTHELL EVERETT HWY
(SR-527)
N


BOTHELL EVERETT HWY
(SR-527)
18" CONC
ROW
TRACT 1
100+60
101+00
101+40
STA: 101+60.15
HES: A3+90
OFFSET: 55.00
228TH ST SE
LOT 4
N
5TH AVENUE ASSOCIATES

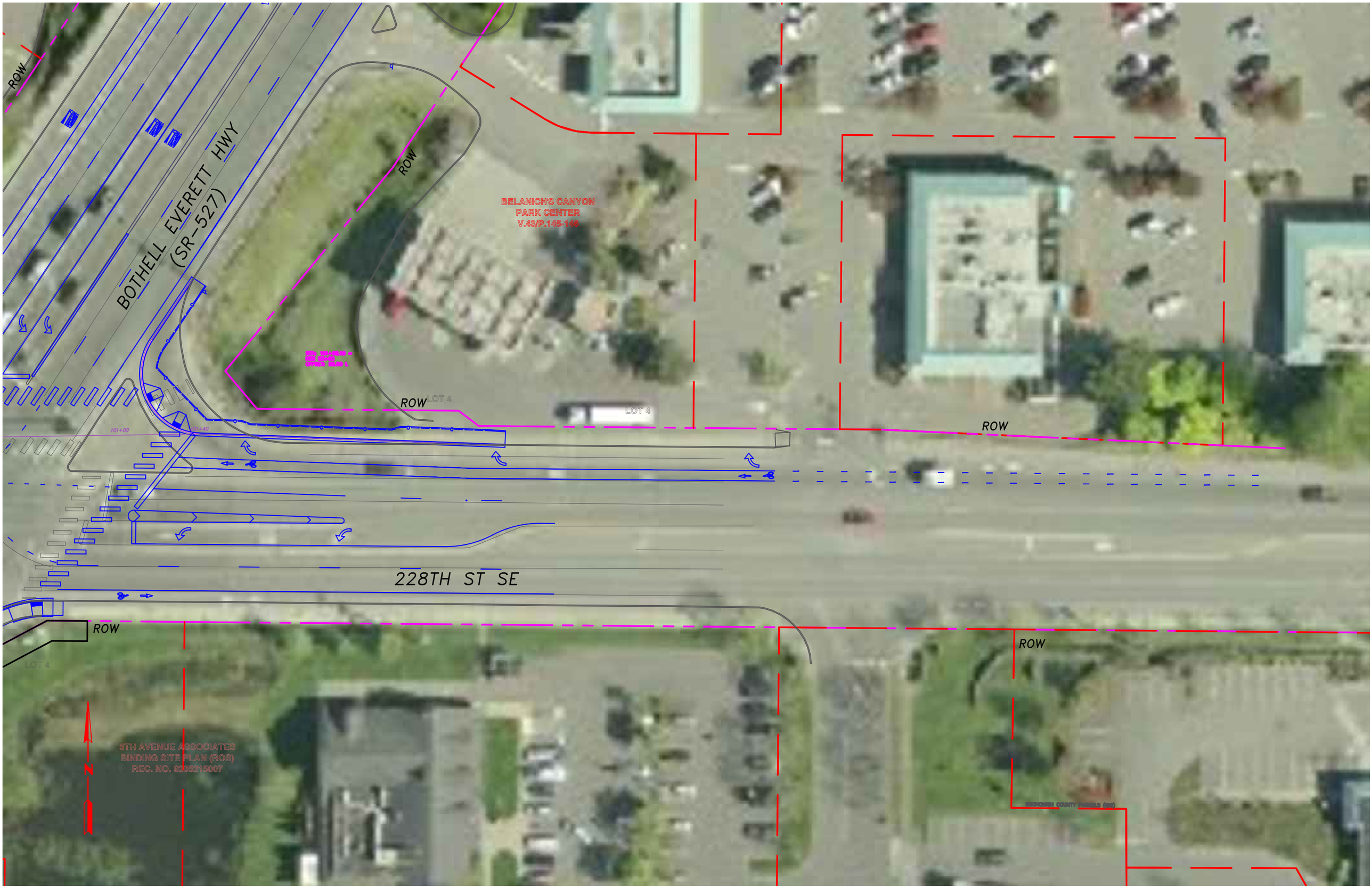
ROW
BOTHELL EVERETT HWY
(SR-527)
ROW
BELANICH'S CANYON
PARK CENTER
V.43/P.145-148
ROW
LOT 4
LOT 4
ROW
101+00
228TH ST SE
ROW
LOT 4
ROW
5TH AVENUE ASSOCIATES
BINDING SITE PLAN (ROS)
REC. NO. 9205215007
N

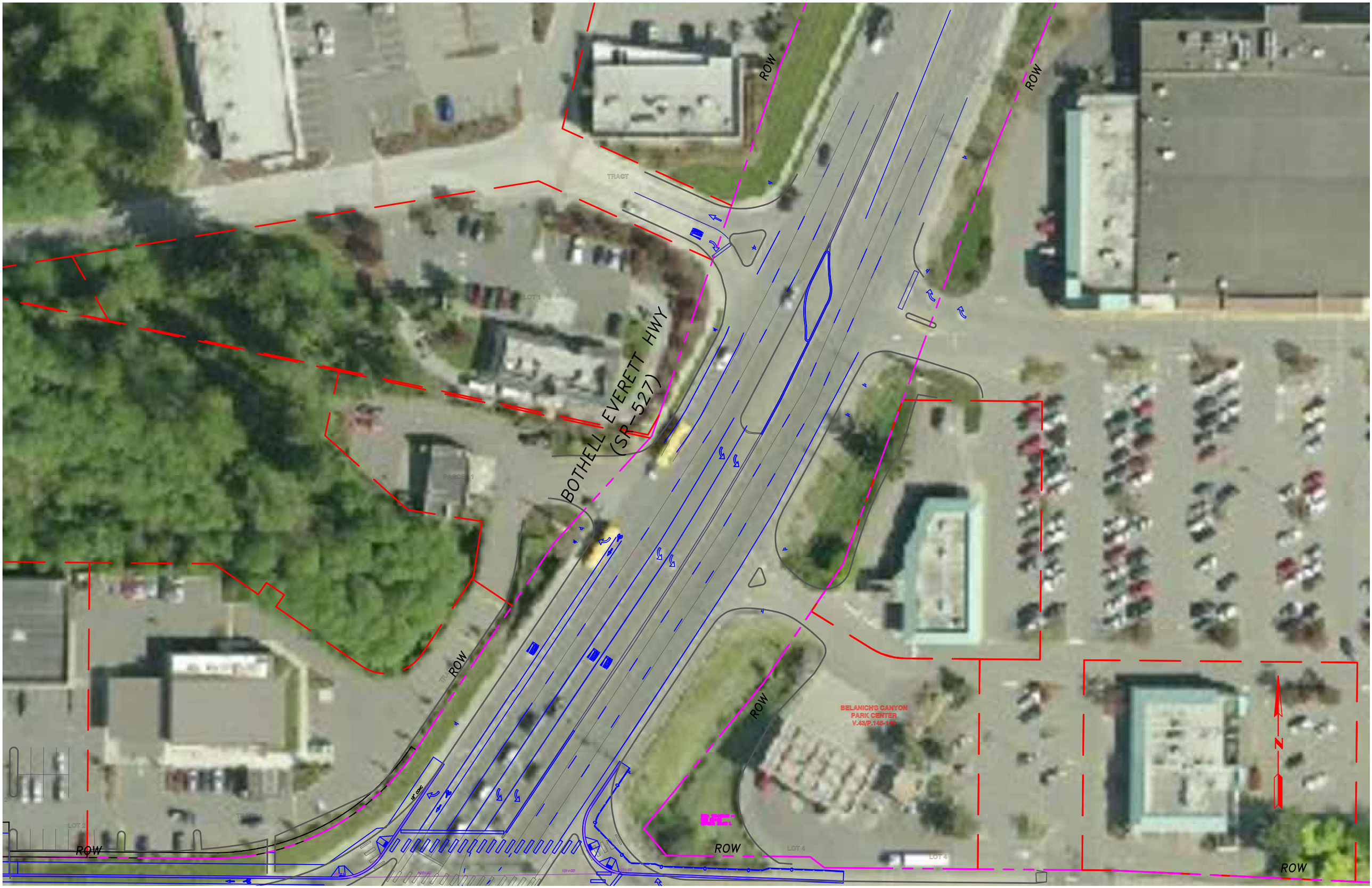
BOTHELL EVERETT HWY
(SR-527)
ROW
ROW
ROW
ROW
ROW
ROW
ROW
TRACT
LOT 1
PARCEL 1
LOT 2
LOT 3
LOT 4
BELANICH'S CANYON
PARK CENTER
V.43/P.145-146
N